

# TRAVEL PLAN TO PHEK




IN THE HILLS OF PHEK, I FOUND WHAT I DIDN'T KNOW I WAS LOOKING FOR...!!!!



# PHEK

Phek is a district in southeastern Nagaland, India, bordering Myanmar known for its scenic, mountainous landscape, lush paddy fields and rich indigenous culture, particularly the Chakhesang and Pochury tribes. Covering 2,026 sq km, the district features major attractions like Pfutsero and Mount Kapamodzü with the town of Phek serving as the administrative headquarters.



# VISIT PLACES IN PHEK :-

SHILLOI LAKE (LACHEM LAKE)

GLORY PEAK, PFUTSERO

PFUTSERO TOWN


KHEZAKENOMA VILLAGE

DZUDU LAKE (PORBA VILLAGE)

CHIDA PEAK AND LAKE

KAPAMODZU HILL

ZAPAMI VILLAGE





## **SHILLOI LAKE (LACHEM LAKE)**

Shilloi Lake (or Lachem Lake) is a scenic footprint-shaped natural lake located in the Phek district of Nagaland, India near Lutsam Village in the Meluri sub division. Known as the largest natural lake in the state, it is surrounded by pine forests and Patkai hills, offering a serene, offbeat destination popular for picnics and birdwatching.



## **GLORY PEAK, PFUTSERO**

Glory Peak is a prominent 2,600 meter high mountain in Nagaland's Phek district, located near Pfutsero town roughly 70 km from Kohima. Known as a premier viewpoint, it offers panoramic vistas of the Eastern Himalayas including Mt. Saramati and on clear days Mt. Everest. It is popular for hiking, picnics and sunrise views.



## PFUTSERO TOWN

Pfutsero is the highest (2,133 meters) and coldest town in Nagaland, situated in the Phek district about 65-70 km from Kohima. Populated mainly by the Chakhesang Naga tribe, it is renowned for its scenic beauty, freezing winter temperatures, cherry blossoms in November and trekking opportunities notably to the 2,600 meter high Glory Peak.



## KHEZAKENOMA VILLAGE

Khezhakeno Village, located in Nagaland's Phek district is considered the ancestral home and dispersion point of many Naga tribes. Known for its rich history, the Chakhesang inhabited village features mythical sites like the Tso Tawo (spirit stone) that supposedly doubles paddy. It offers tourists cultural insights, nature treks and a scenic village experience.



## DZUDU LAKE (PORBA VILLAGE)

Dzüdü Lake, often associated with the areas near Thuvopisu/Porba village in Phek district, Nagaland is a mystical, natural lake surrounded by deep forests and revered by locals as a habitat of spirits. Known for its pristine, untouched beauty, the lake is Y-shaped and surrounded by dense trees, with the unique phenomenon that leaves falling onto the water sink within two days.




## CHIDA PEAK AND LAKE

Chida Resort and Lake located in the historic Khezhakeno Village of Nagaland's Phek District, sit atop high hills, providing a tranquil, scenic getaway. Known for a natural, sky facing lake fed by Kapamedzü Range springs, the area offers lush landscapes, making it a popular, quiet spot for picnics and nature walks in northeast India



## KAPAMODZU HILL

Kapamodzu Peak (or Kapamüdzü) is a serene 2,620 meter high tabletop mountain in Nagaland's Phek district near Zhavame village, known as one of the state's highest peaks. Offering breathtaking panoramic views of Nagaland and Manipur, it is a premier destination for hiking and in winter witnessing frost.



## ZAPAMI VILLAGE

Zapami is a scenic "Model Village" in Nagaland's Phek district, located about 12 km from Pfutsero and 23 km from Kohima. Known for its rich cultural heritage, traditional Dini style houses with X bars and significant history, it was formerly inhabited by headhunters and is now a peaceful community recognized by the district administration.



◀ PHEK ISN'T LOUD, YET IT SAYS EVERYTHING !!!!! ◀

THANK YOU !!!!!